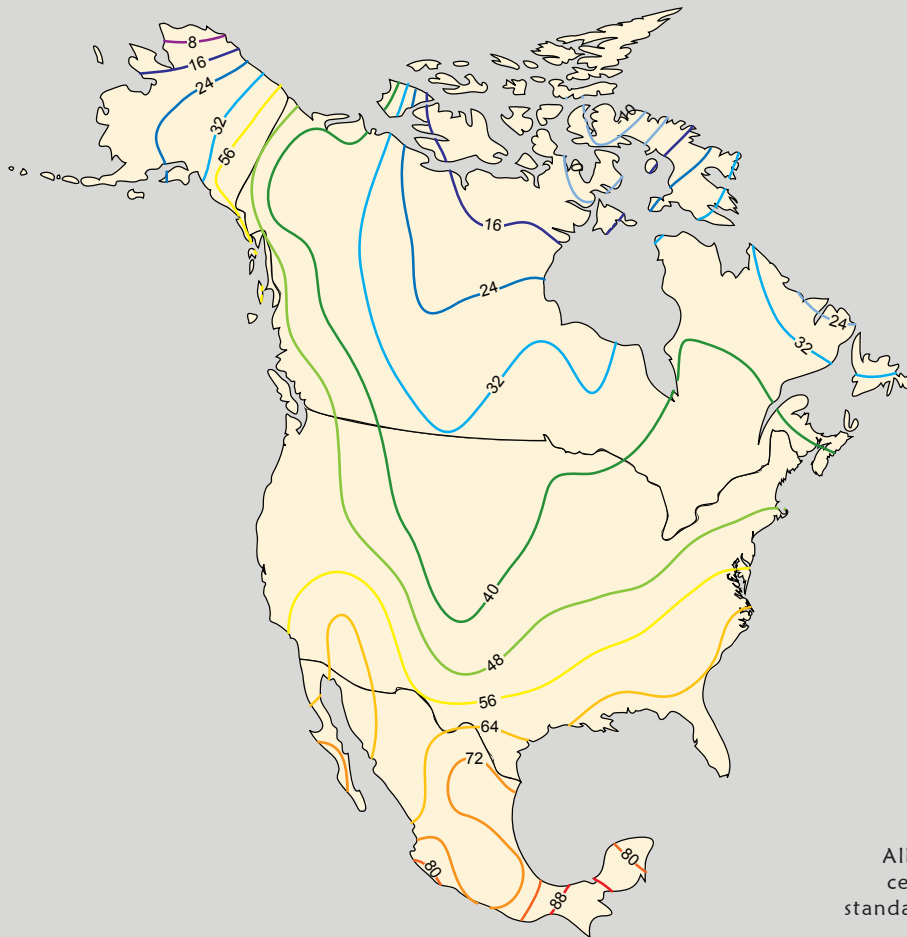


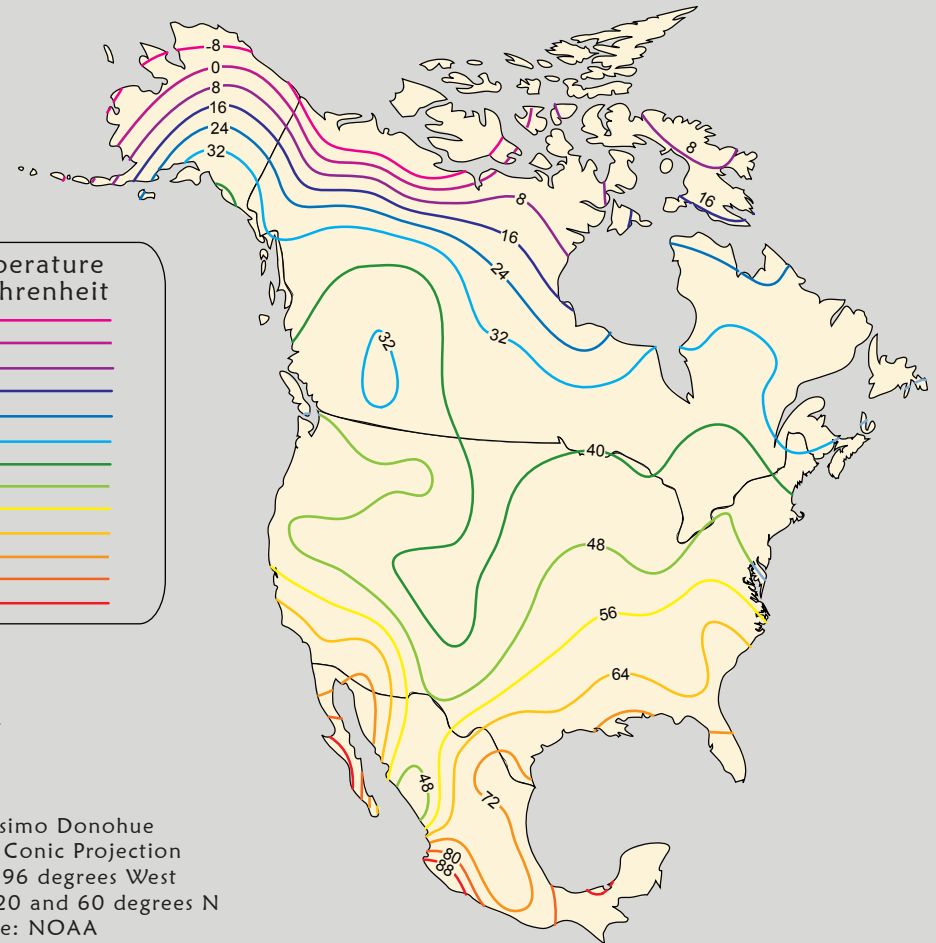
Inconsequential Temperature Changes Throughout North America in the Month of April

As these two maps illustrate, temperature variation across North America during the month of April is inconsequential and lacks any meritorious recognition whatsoever. In fact, the idea that someone would actually map such phenomena points to a lack of ingenuity on the part of the cartographer.


April 30, 2005



April Fool's Day, 2005



Temperature
in Fahrenheit



© 2006 Ricardisimo Donohue
Albers Equal Area Conic Projection
central meridian: 96 degrees West
standard parallels at 20 and 60 degrees N
data source: NOAA

